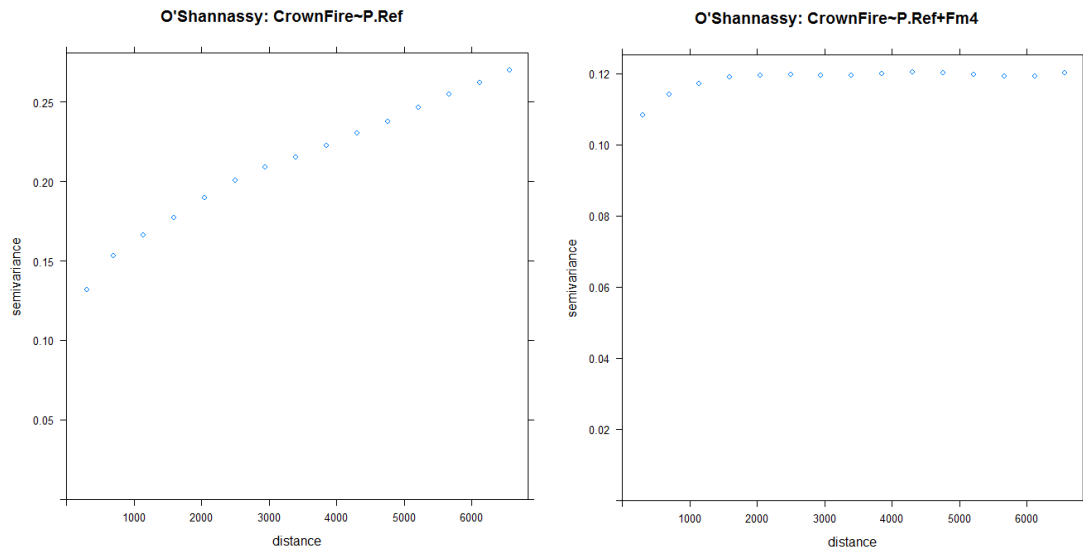
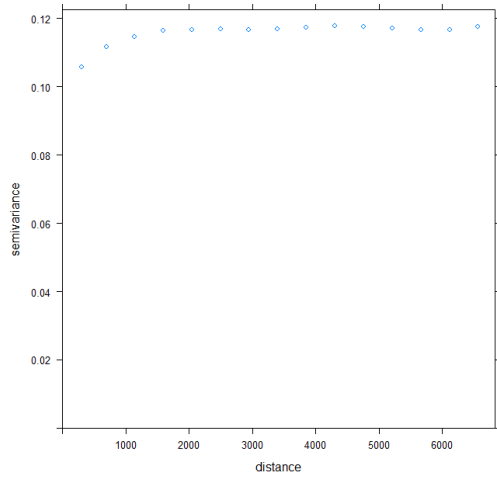


**APPENDIX B. Variogram diagrams showing the spatial relationship between crown and low severity fire and predicted refuge class in the O'Shannassy and Maroondah water catchments**

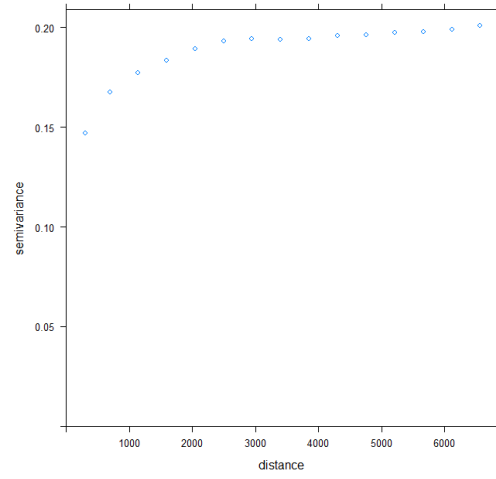
*O'Shannassy crown fire variograms*



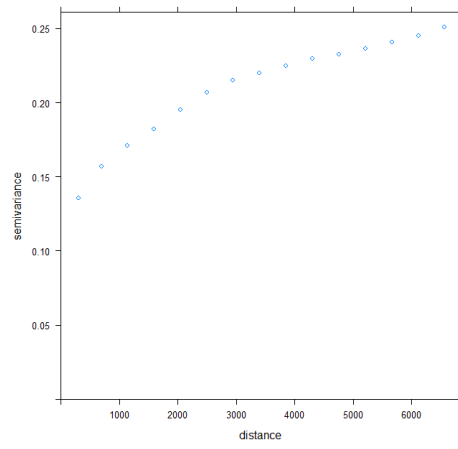
O'Shannassy: CrownFire-P.Ref+Fm8



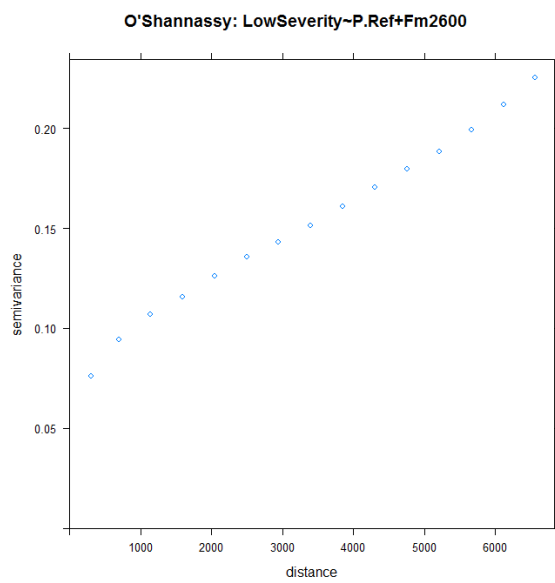
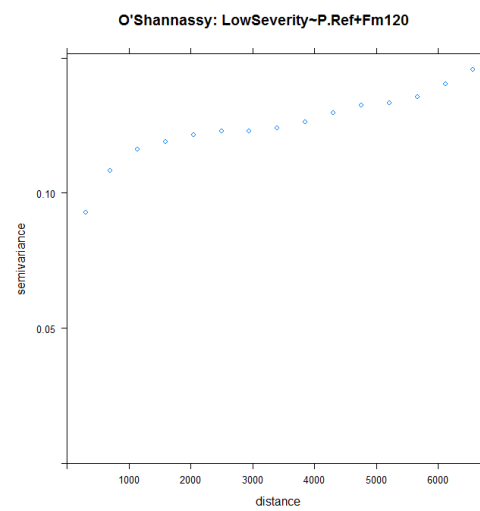
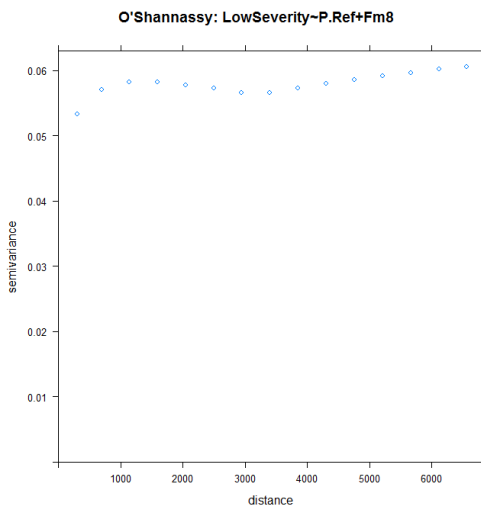
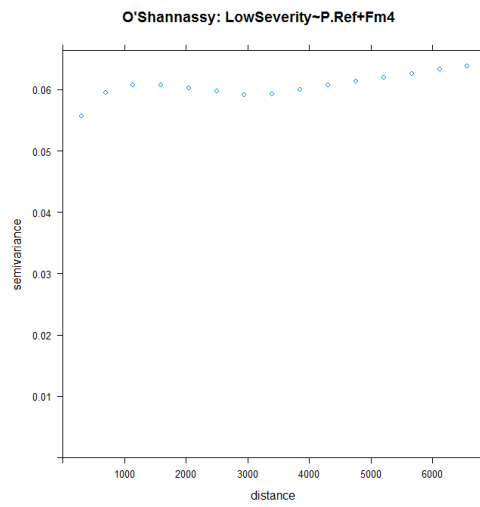
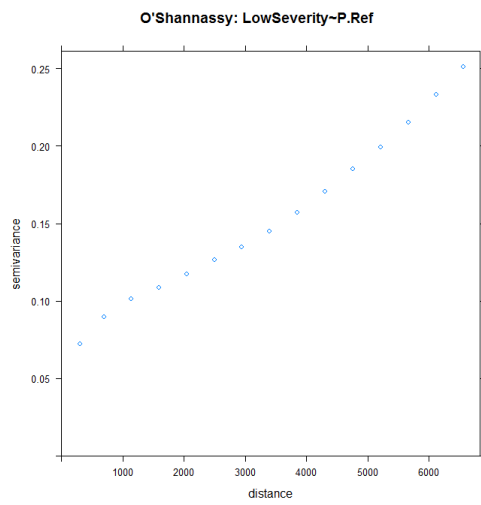
O'Shannassy: CrownFire-P.Ref+Fm120



O'Shannassy: CrownFire~P.Ref+Fm2600

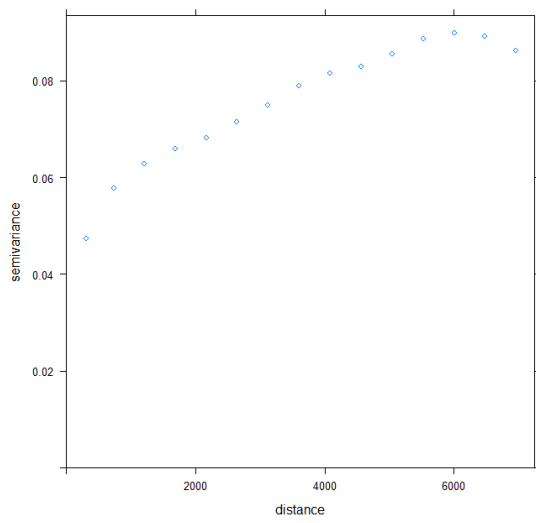


# *O'Shannassy low severity fire variograms*

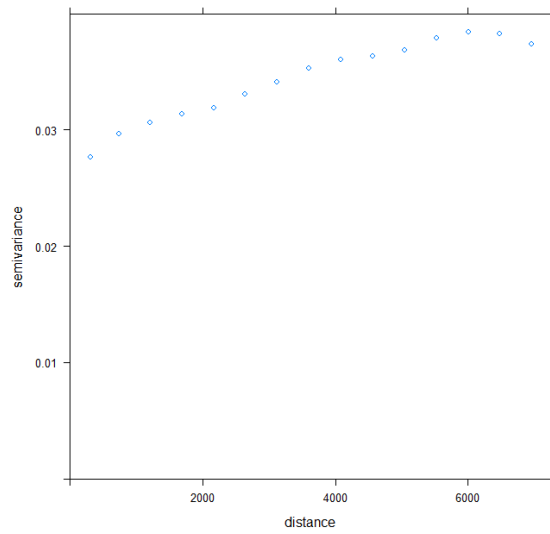


# Maroondah crown fire variograms

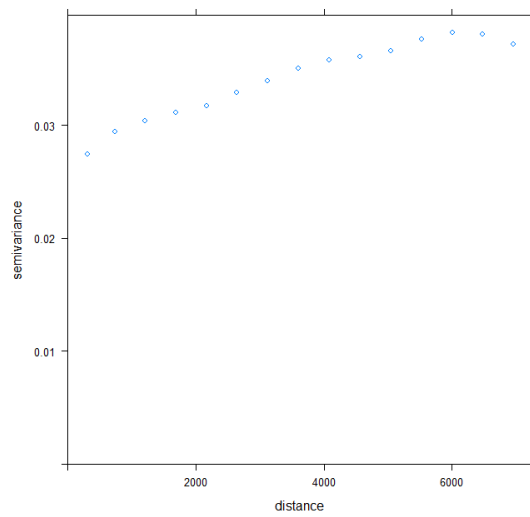
Maroondah: CrownFire~P.Ref



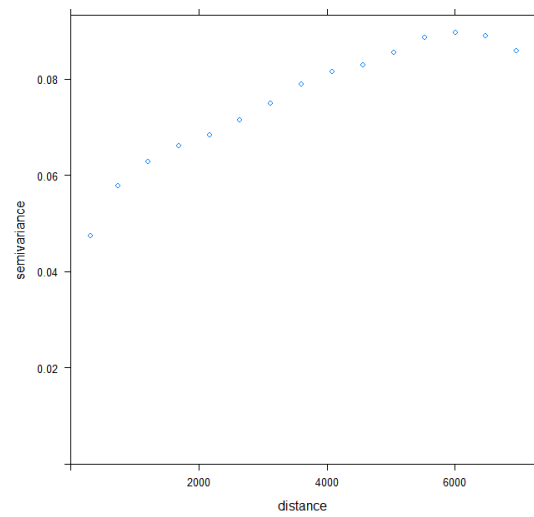
Maroondah: CrownFire~P.Ref+Fm4



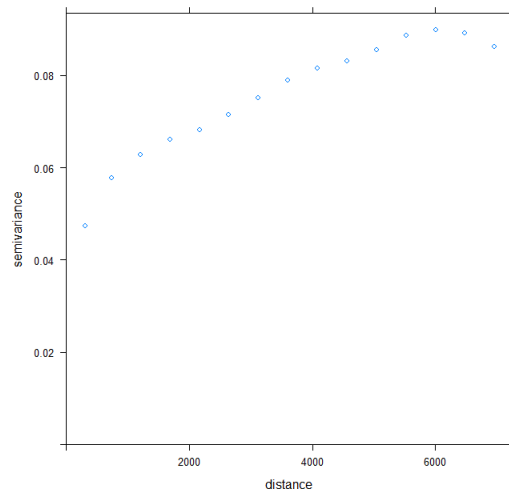
Maroondah: CrownFire~P.Ref+Fm8



Maroondah: CrownFire~P.Ref+Fm120



Maroondah: CrownFire~P.Ref+Fm2600



*Maroondah low severity fire variograms*

